


























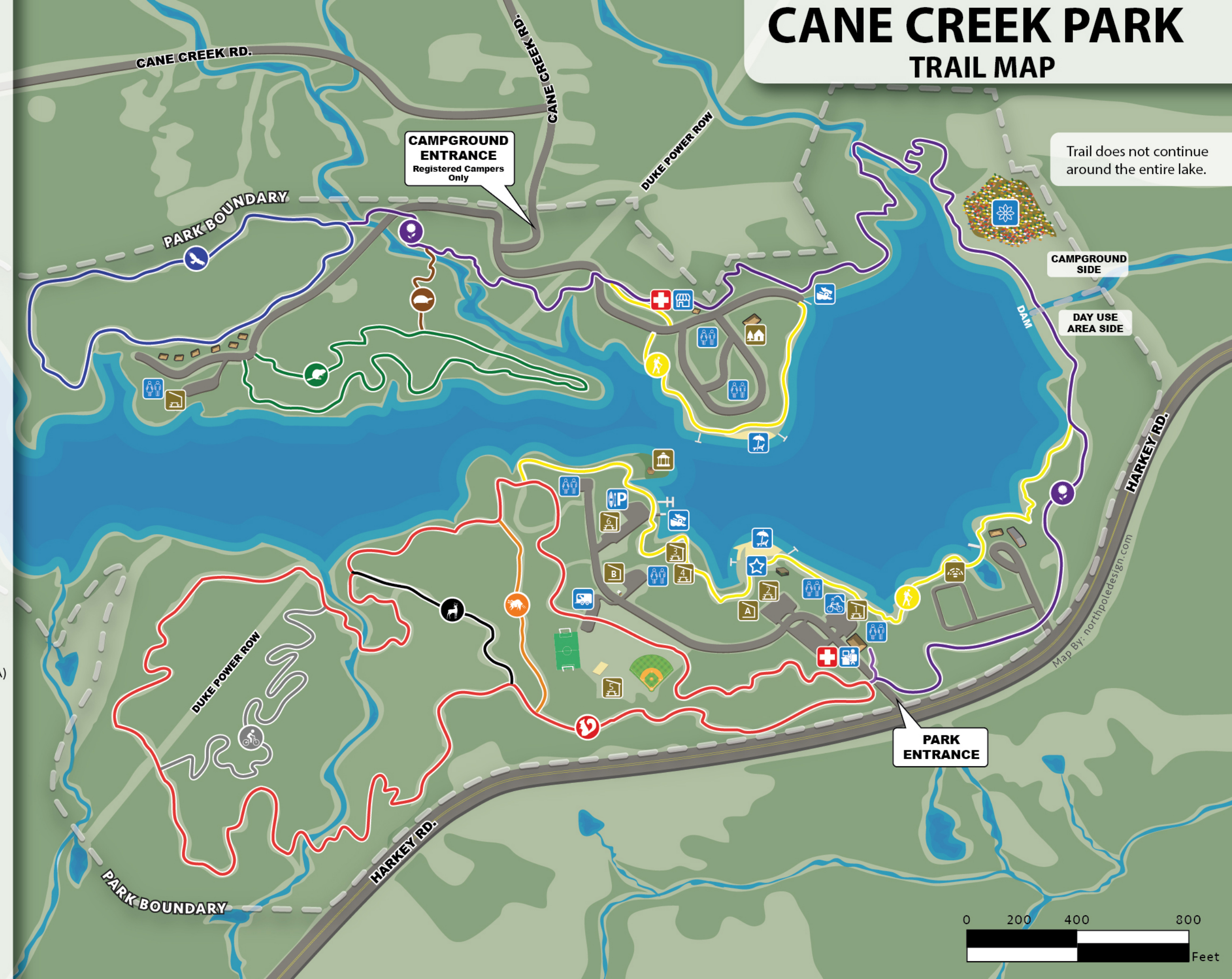


LEGEND

-  AMPHITHEATER
-  BEACH
-  ACTIVITIES CENTER
-  BIKE WASH
-  BOAT RAMP
-  CAMP STORE
-  CANOPY
-  ENDANGERED SCHWEINITZ'S SUNFLOWER (August - October)
-  FIRST AID
-  GAZEBO
-  HORSE TRAILER PARKING
-  LAKESIDE LODGE
-  MAIN OFFICE
-  PICNIC SHELTER
-  RESTROOMS
-  KAYAK PARKING

-  Fox Squirrel Loop - 3.4 miles
-  Raccoon Trail - 0.4 miles
-  Pedestrian Trail - 1.6 miles (DUA) & 0.7 miles (FCA)
-  Beaver Loop - 1.4 miles
-  Eagle Loop 1.4 miles
-  Flower Trail - 3.1 miles
-  Box Turtle Trail - 0.2 miles
-  Deer Trail - 0.3 miles
-  Single Track - 1.0 miles
-  Trail does not continue around the entire lake
-  Yellow Trail - Pedestrian Only

CANE CREEK PARK TRAIL MAP

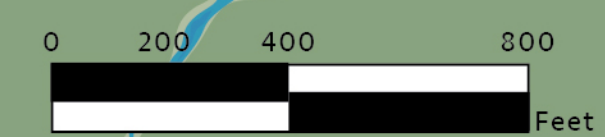


Trail does not continue around the entire lake.

CAMPGROUND SIDE

DAY USE AREA SIDE

PARK ENTRANCE



Map By: northpoledesign.com